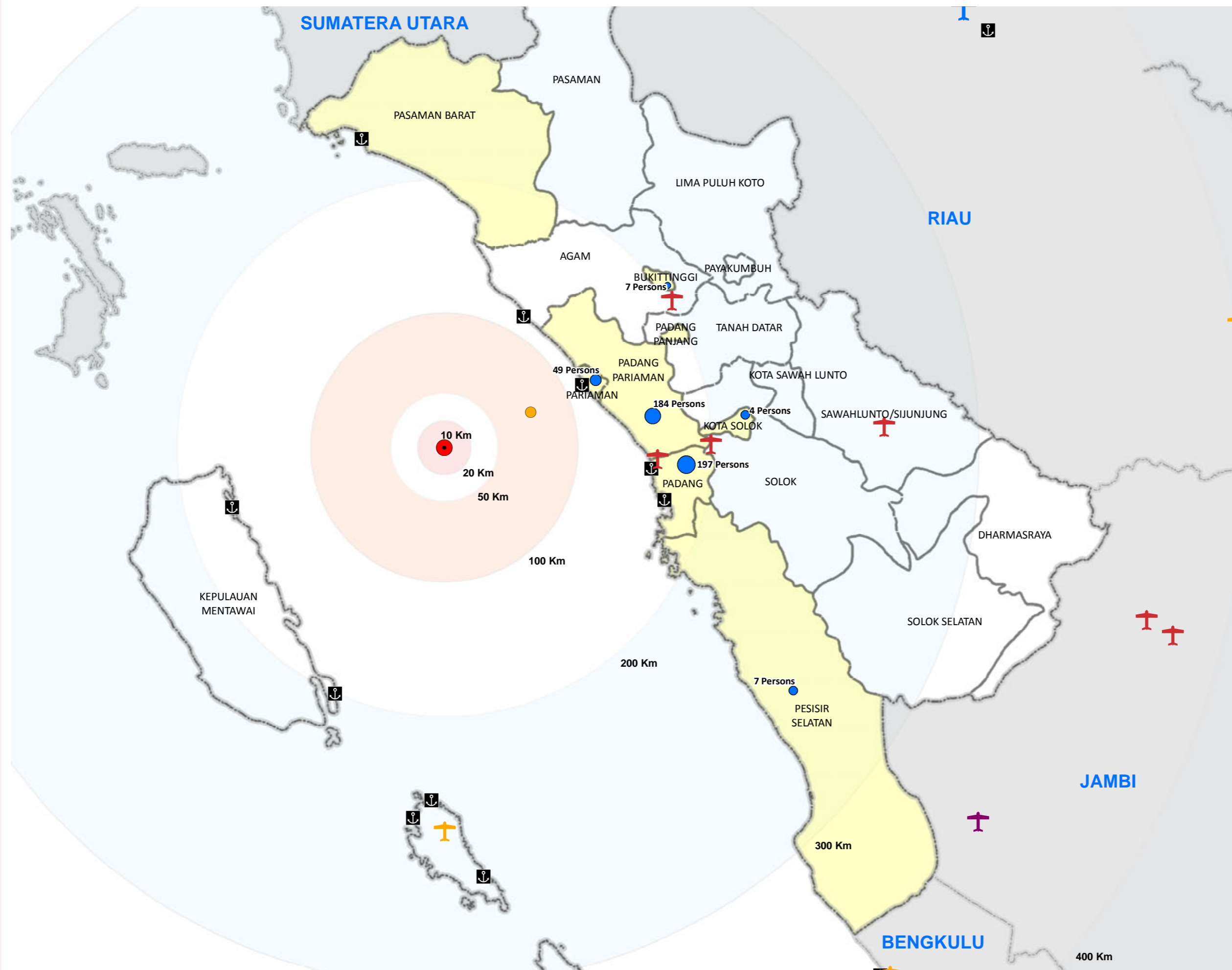


INDONESIA

WEST SUMATRA EARTHQUAKE CASUALTIES, as of 02 OCTOBER 2009



Legend

- Earthquake Point
- Aftershock


Admin Boundary

- Province Boundary
- District Boundary
- Subdistrict Boundary
- Most Affected Area

DEATH TOLL

- 197 Persons

Port

-  Port

AIRPORT Class

✈ Class I	✈ Class IV
✈ Class II	✈ Class V
✈ Class III	✈ Non Class

- BNPB reported 448 people died; thousands trapped under damaged buildings
 - 2,200 people injured; 2,650 buildings and houses damaged
 - Padang and Pariaman are the worst affected areas
 - Government of Indonesia (GoI) is leading the emergency response
 - Increased international humanitarian response, including deployment of SAR teams

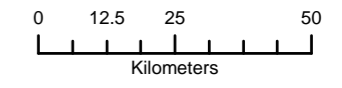
Map Doc Name: SUMATERA_EQ_CASUALTIES, 02 OCTOBER 2009

Creation Date: 30 Sep 2009

Projection/Datum: WGS84 Lat/Lon

Web Resources: <http://ochaonline.un.org/indonesia>

Nominal Scale at A4 paper size: 1:1,384,227



Map data source(s):
 Administrative Boundaries from the Indonesian Government (BPS)
 Earthquake points from Indonesian Government (BMKG) as of 01 October 2009
 Infrastructure Data from Indonesian Government (PU)
 Population and Death Toll Figures from Indonesian Government (BNPB)

Disclaimers:
 The designations employed and the presentation of material on this map do not imply the expression of any opinion whatsoever on the part of the Secretariat of the United Nations concerning the legal status of any country, territory, city or area or of its authorities, or concerning the delimitation of its frontiers or boundaries.

